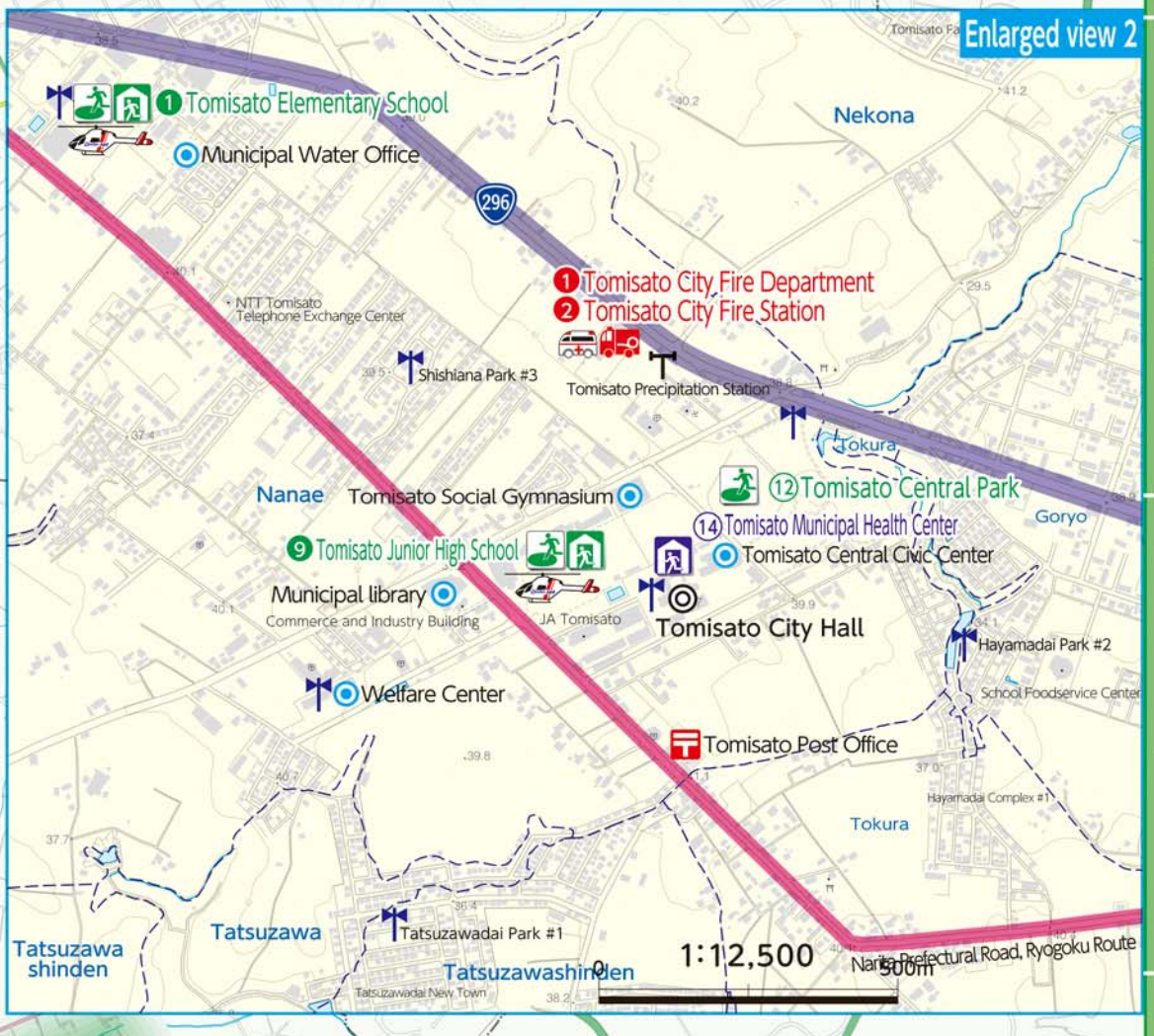
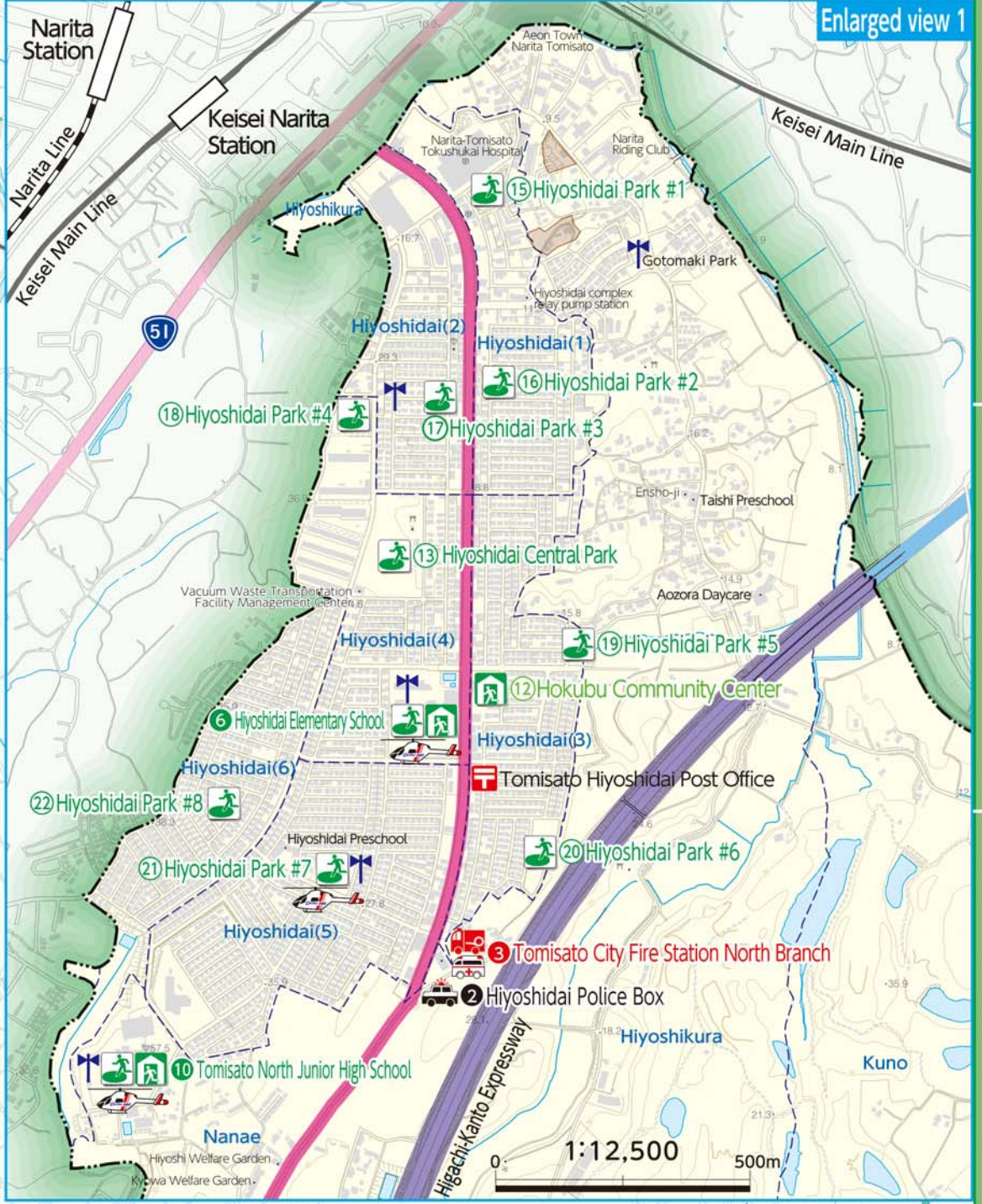
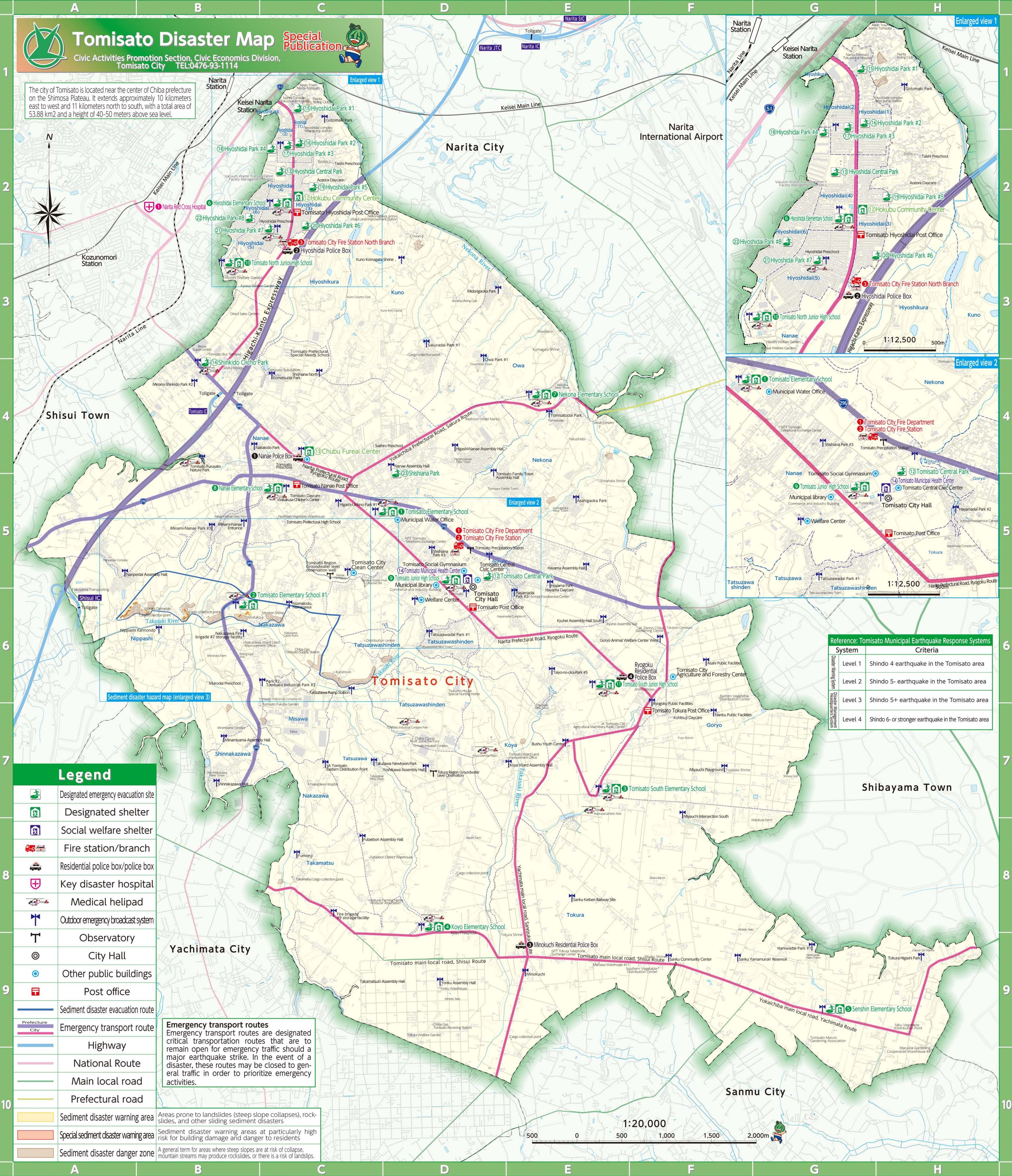


Tomisato Disaster Map

Civic Activities Promotion Section, Civic Economics Division, Tomisato City. TEL:0476-93-1114

The city of Tomisato is located near the center of Chiba prefecture on the Shimosa Plateau. It extends approximately 10 kilometers east to west and 11 kilometers north to south, with a total area of 53.88 km² and a height of 40-50 meters above sea level.



Sediment disaster hazard map (enlarged view 3)

System	Criteria
Level 1	Shindo 4 earthquake in the Tomisato area
Level 2	Shindo 5- earthquake in the Tomisato area
Level 3	Shindo 5+ earthquake in the Tomisato area
Level 4	Shindo 6- or stronger earthquake in the Tomisato area

Legend

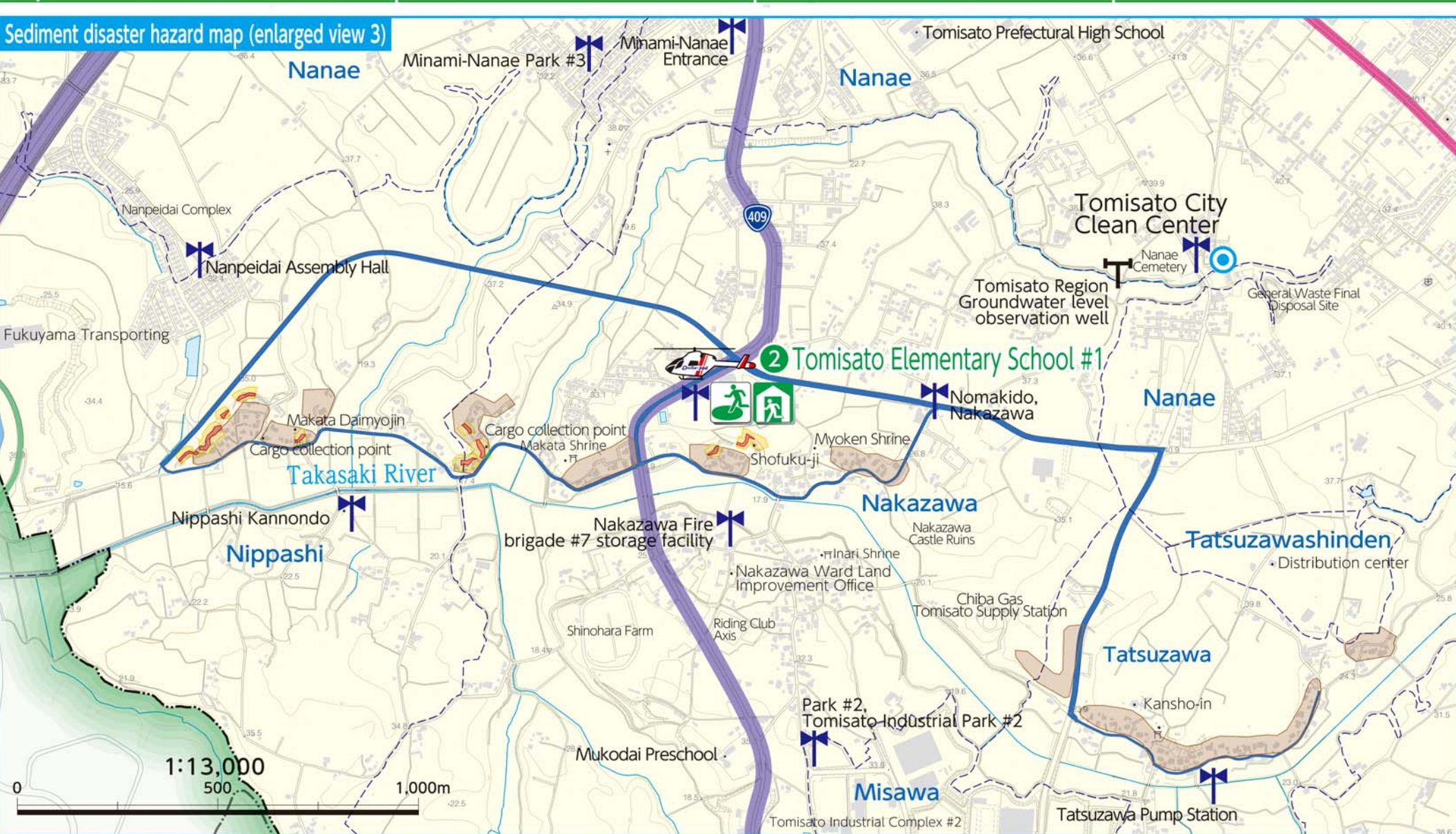
- Designated emergency evacuation site
- Designated shelter
- Social welfare shelter
- Fire station/branch
- Residential police box/police box
- Key disaster hospital
- Medical helipad
- Outdoor emergency broadcast system
- Observatory
- City Hall
- Other public buildings
- Post office
- Sediment disaster evacuation route
- Emergency transport route
- Highway
- National Route
- Main local road
- Prefectural road
- Sediment disaster warning area
- Special sediment disaster warning area
- Sediment disaster danger zone

Emergency transport routes
Emergency transport routes are designated critical transportation routes that are to remain open for emergency traffic should a major earthquake strike. In the event of a disaster, these routes may be closed to general traffic in order to prioritize emergency activities.

Sediment disaster warning area
Areas prone to landslides (steep slope collapses), rockslides, and other sliding sediment disasters

Special sediment disaster warning area
Sediment disaster warning areas at particularly high risk for building damage and danger to residents

Sediment disaster danger zone
A general term for areas where steep slopes are at risk of collapse, mountain streams may produce rockslides, or there is a risk of landslides.



No	Facility	Address	Type of disaster	Index
1	Tomisato Elementary School	Athletic field 720 Nanae, Tomisato City	Landslide, Earthquake	D-5
2	Tomisato Elementary School #1	573-1 Nakazawa, Tomisato City		B-6
3	Tomisato South Elementary School	4-1 Goryo, Tomisato City		E-7
4	Koyo Elementary School	Athletic field 185-54 Tokura, Tomisato City		D-8
5	Senshin Elementary School	Athletic field 732-3 Tokura, Tomisato City		G-9
6	Hi Yoshidai Elementary School	Athletic field 4-21 Hi Yoshidai, Tomisato City		C-2
7	Nekona Elementary School	Athletic field 1005-3 Nekona, Tomisato City		E-4
8	Nanae Elementary School	Athletic field 132-7 Nanae, Tomisato City		C-5
9	Tomisato Junior High School	Athletic field 652-226 Nanae, Tomisato City		D-5
10	Tomisato North Junior High School	Athletic field 1515-31 Hi Yoshidai, Tomisato City		B-3
11	Tomisato South Junior High School	Athletic field 127-38 Tokura, Tomisato City		E-6
12	Hokubu Community Center	3-24-1 Hi Yoshidai, Tomisato City		C-2
13	Tomisato Central Park (Event grounds)	652-12 Nanae, Tomisato City		D-5
14	Shinkido Oicho Park	Kisarariko, Nanae, Tomisato City (Wildland readjustment area)		B-4
15	Hi Yoshidai Park #1	1-4 Hi Yoshidai, Tomisato City		C-1
16	Hi Yoshidai Park #2	1-21 Hi Yoshidai, Tomisato City		C-2
17	Hi Yoshidai Park #3	2-18 Hi Yoshidai, Tomisato City		C-2
18	Hi Yoshidai Park #4	4-1 Hi Yoshidai, Tomisato City		C-2
19	Hi Yoshidai Park #5	3-19 Hi Yoshidai, Tomisato City		C-2
20	Hi Yoshidai Park #6	3-4-21 Hi Yoshidai, Tomisato City		C-2
21	Hi Yoshidai Park #7	5-2-1 Hi Yoshidai, Tomisato City		C-2
22	Hi Yoshidai Park #8	6-20-5 Hi Yoshidai, Tomisato City		B-2
23	Shishiana Park	6-6-115 Nanae, Tomisato City		D-4

No	Facility	Address	Index
1	Tomisato City Fire Department	735-2 Nanae, Tomisato City	D-5
2	Tomisato City Fire Station	735-2 Nanae, Tomisato City	D-5
3	Tomisato City Fire Station North Branch	1096-2 Hi Yoshidai, Tomisato City	C-2

No	Facility	Address	Index
1	Narita Red Cross Hospital	90-1 Ida, Narita City	B-2

My disaster plan

Disaster evacuation plan (to be prepared in advance)

Name: _____

Address: _____

Phone: _____

Emergency contact: _____

Evacuation route: _____

Designated shelter: _____

Designated emergency evacuation site: _____